

River Basin LIDAR - Grid Index Map

LIDAR by Year

Cyient Europe Ltd LIDAR

Year of Acquisition

2006

DfI Rivers LIDAR

Year of Acquisition

2017

LPS/OSNI LIDAR

Year of Acquisition

2004

2007

2008

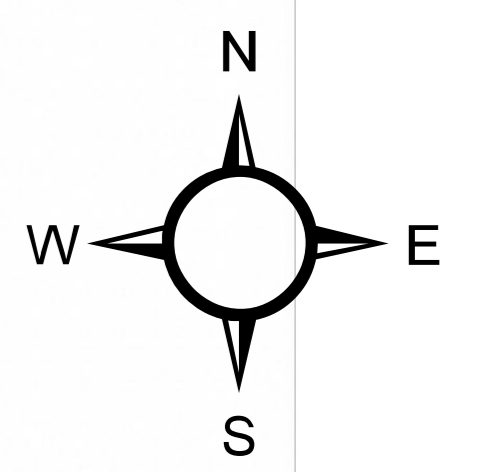
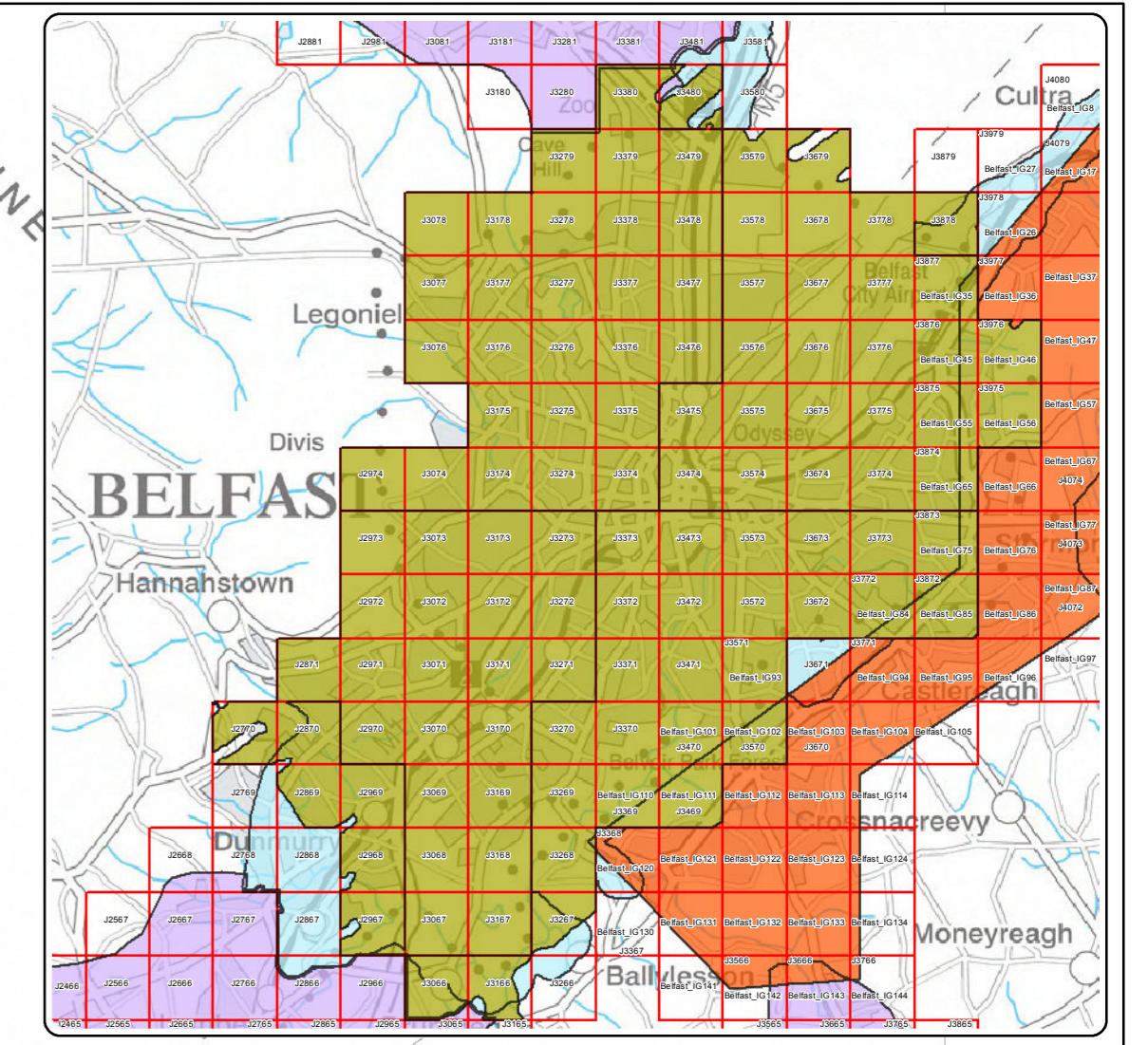
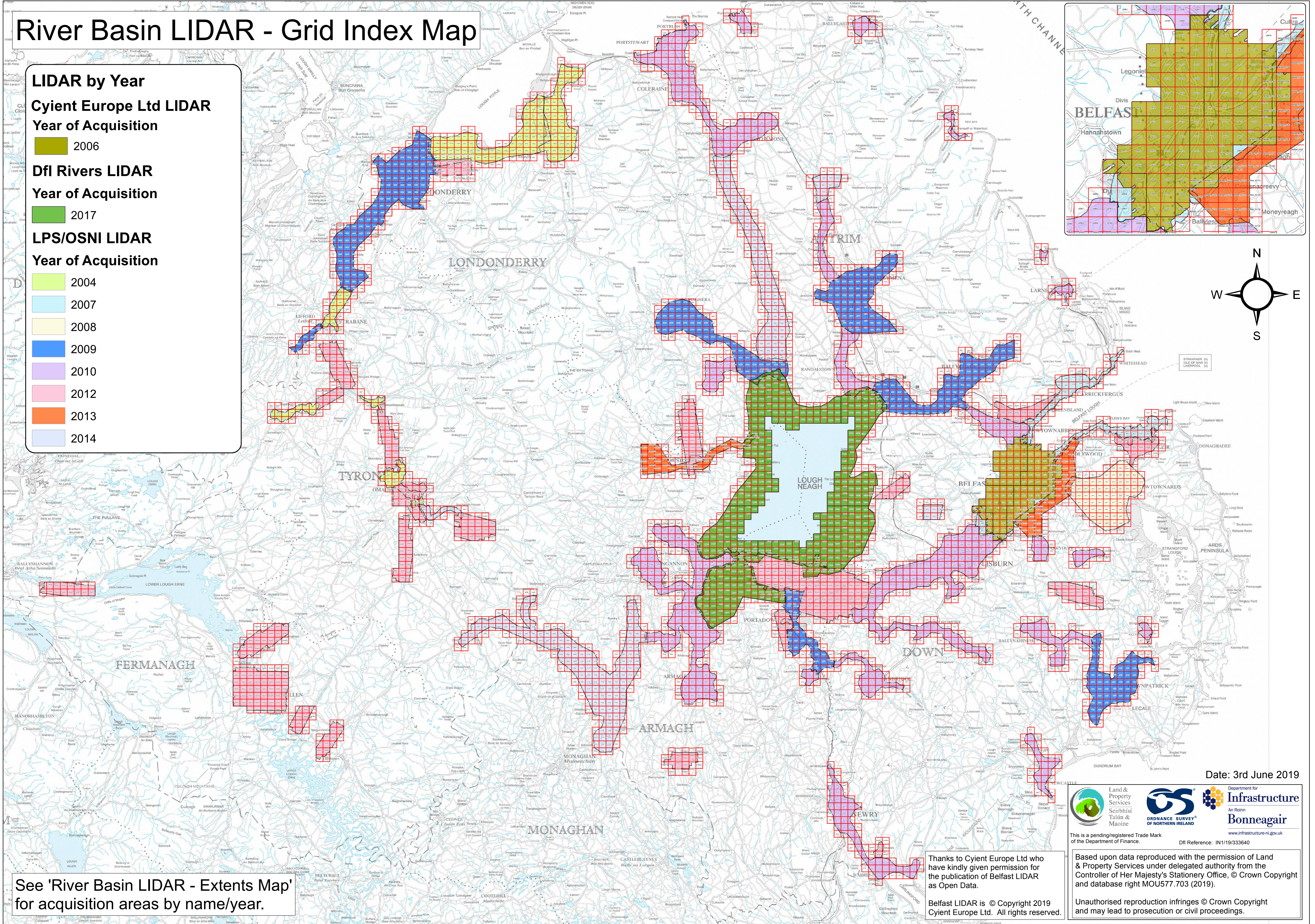
2009

2010

2012

2013

2014



Date: 3rd June 2019

Land & Property Services
Serbhís Talam & Maíne

ORDNANCE SURVEY
OF NORTHERN IRELAND

Department for Infrastructure
An Roinn Bonnagair

www.infrastructure-ni.gov.uk

This is a pending/registered Trade Mark of the Department of Finance. DfI Reference: IN119/333640

See 'River Basin LIDAR - Extents Map' for acquisition areas by name/year.

Thanks to Cyient Europe Ltd who have kindly given permission for the publication of Belfast LIDAR as Open Data.

Belfast LIDAR is © Copyright 2019 Cyient Europe Ltd. All rights reserved.

Based upon data reproduced with the permission of Land & Property Services under delegated authority from the Controller of Her Majesty's Stationery Office, © Crown Copyright and database right MOU577.703 (2019).

Unauthorised reproduction infringes © Crown Copyright and may lead to prosecution or civil proceedings.